







Route designator Significant Points Coordinates	Track (MAG)	Distance (NM)	Upper Limit Lower Limit Airspace Classification	Lateral Limits (NM)	Direction of Cruising Levels		Remarks Controlling Units Frequency
					Even	Odd	
G661 ▲ MISRATA VOR/DME MIS N321852E0150440 ▲ NAMWA N312542E0151824 △ NJEIM N305536E0152736 ▲ HON NDB HON N290800E0155700	$\frac{166^\circ}{346^\circ}$ $\frac{163^\circ}{343^\circ}$ $\frac{165^\circ}{345^\circ}$	54 31 110	UNL FL195 CLASS A FL195 FL065 CLASS C	10	 	Tripoli CONTROL VHF 120.9 MHz VHF 128.4 MHz Tripoli INFORMATION HF 11300 HF 5517 MIS - HON AVAILABLE FOR HON -MIS ARRS/DEPS ONLY.	
G662 ▲ NAGDA N321500E0162328 ▲ LABAX N314327E0162855 ▲ SIRTE VOR/DME SRT N310333E0163553 ▲ TILAL N302448E0162100 ▲ HON NDB HON N290800E0155700	$\frac{170^\circ}{350^\circ}$ $\frac{169^\circ}{350^\circ}$ $\frac{196^\circ}{016^\circ}$ $\frac{193^\circ}{013^\circ}$	32 40 41 79	UNL FL195 CLASS A FL195 FL065 CLASS C	10	 	Tripoli CONTROL VHF 120.9MHz VHF 128.4MHz NAGDA- SRT ONE WAY SOUTHBOUND ONLY. SRT - HON AVAILABLE FOR HLGD, HLON ARRS/ DEPS ONLY.	
G663F ▲ SEBHA VOR/DME SEB N265944E0142735 ▲ HORUJ N270906E0161442 ▲ MASIT N272816E0194016 ▲ ARRIG N272930E0200112 ▲ KARUB N273524E0211524 ▲ SARIR NDB GS N273900E0223000	$\frac{082^\circ}{263^\circ}$ $\frac{081^\circ}{263^\circ}$ $\frac{084^\circ}{264^\circ}$ $\frac{082^\circ}{263^\circ}$ $\frac{084^\circ}{264^\circ}$	96 184 19 66 66	FL245 FL065 CLASS F	30	 	Sebha Tower VHF119.1MHz Tripoli INFORMATION HF 11300 HF 5517	