

LEGEND

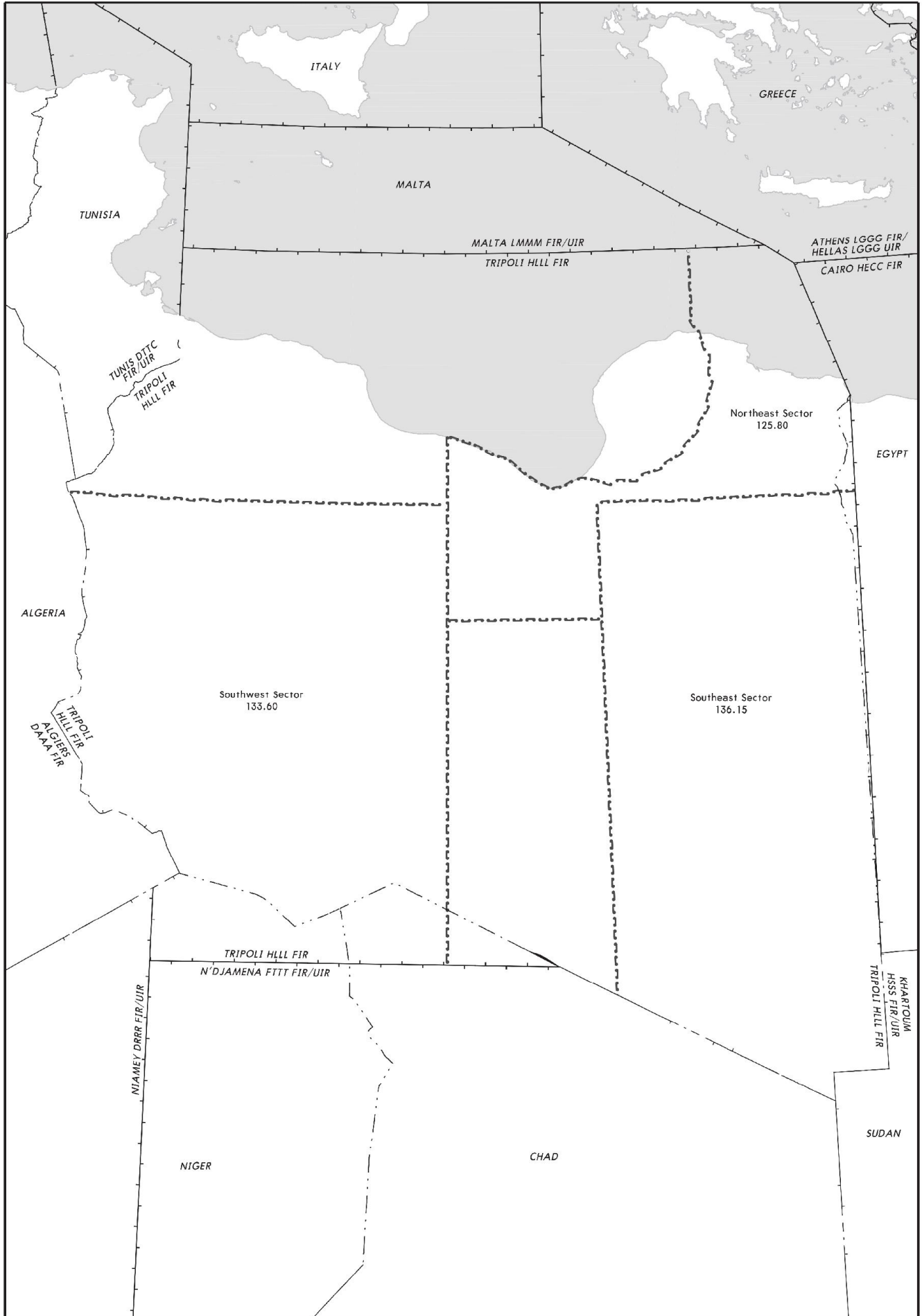
- COMPULSORY REP.POINT
- NON-COMPULSORY REP.POINT
- MET COMPULSORY REP.POINT
- MET NON-COMPULSORY REP.POINT
- AIR STRIP
- NDB
- VOR/DME
- CONTROL ZONE
- FLIGHT INFORMATION REGION (FIR)
- CONTROLLED AIRSPACE AND FIS ROUTES SHOWN IN WHITE
- DISTANCE IN NM
- MAGNETIC TRACK
- ROUTE DESIGNATOR
- LOWER LIMIT

0 40 80 160 NM
0 75 150 300 KM

AMENDMENTS: New Chart.

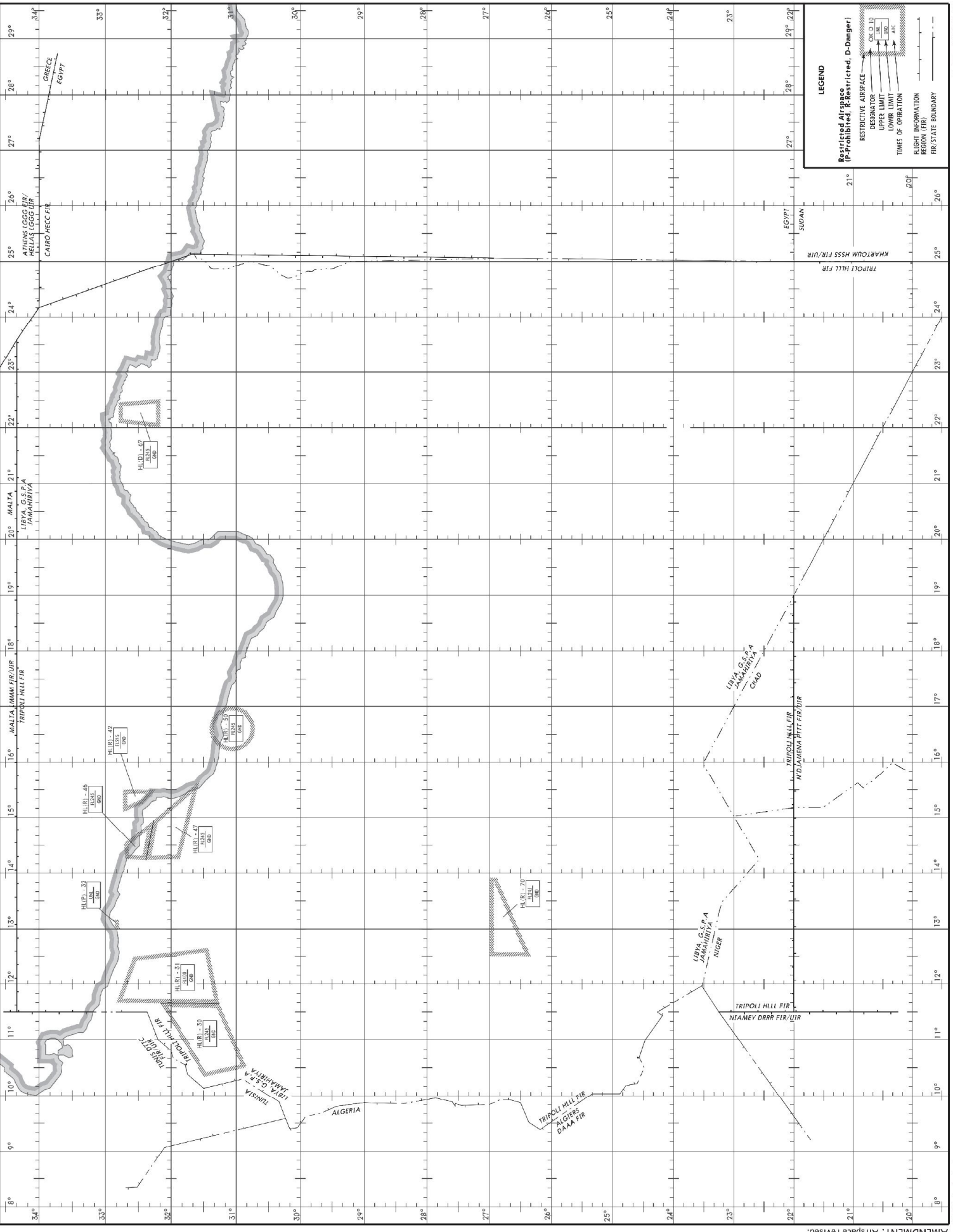
**INTENTIONALLY
BLANK**

COMMUNICATION SECTOR - INDEX CHART



**INTENTIONALLY
BLANK**

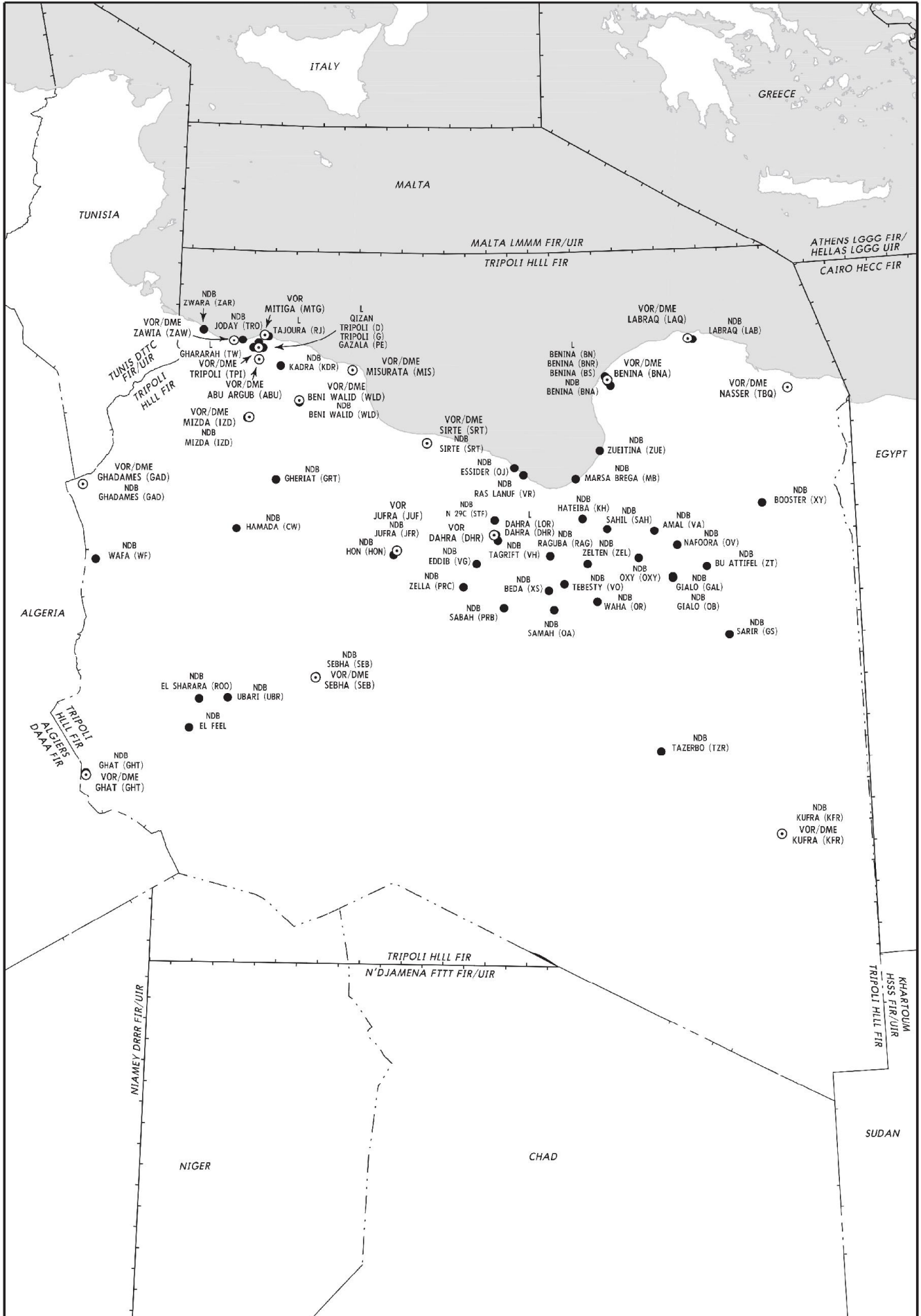
PROHIBITED, RESTRICTED AND DANGER AREAS - INDEX CHART-ICAO



AMENDMENT: Airspace revised.

**INTENTIONALLY
BLANK**

RADIO FACILITY - INDEX CHART-ICAO



**INTENTIONALLY
BLANK**