

GEN 2.3 CHART SYMBOLS

1. AERODROMES

1.1 Charts other than Approach Charts

	Civil (Land)
	Civil (Water)
	Joint Civil and military (Land)
	Joint Civil and military (Water)
	Military (Land)
	Military (Water)
	Emergency Aerodrome with no facilities
	Sheltered anchorage
	Heliport

1.2 Approach Charts

	The aerodrome on which the procedure is based
	Aerodromes affecting the traffic pattern on the aerodrome on which the procedure is based.









1.3 Aerodrome Charts

	Hard Surface runway
	Unpaved runway
	Stopway

2. AERODROME INSTALLATIONS AND HEIGHTS

	Aerodrome Reference Point (ARP)
	Taxiways and parking areas
	Control tower
	Point light
	Barrette
	Marine Light
	Obstacle Light
	Aeronautical ground light
	Wind direction indicator (lighted)
	Landing direction indicator (lighted)
	Landing direction indicator (unlighted)

3. MISCELLANEOUS

	<p>Highest elevation chart</p>
<p>Lighted 180 171 </p>	<p>Obstacles</p>
	<p>Group of obstacles Note: Numerals in italics indicate elevation of top of obstacle above sea level. Upright numerals in parenthesis indicate height above specified datum.</p>
	<p>Restricted airspace (prohibited, restricted or danger areas)</p>
	<p>Common boundary of two areas</p>
<p>ADIZ </p>	<p>Air Defense Identification zone (ADIZ)</p>
	<p>Transmission line or overhead cable</p>
	<p>Isogonal</p>